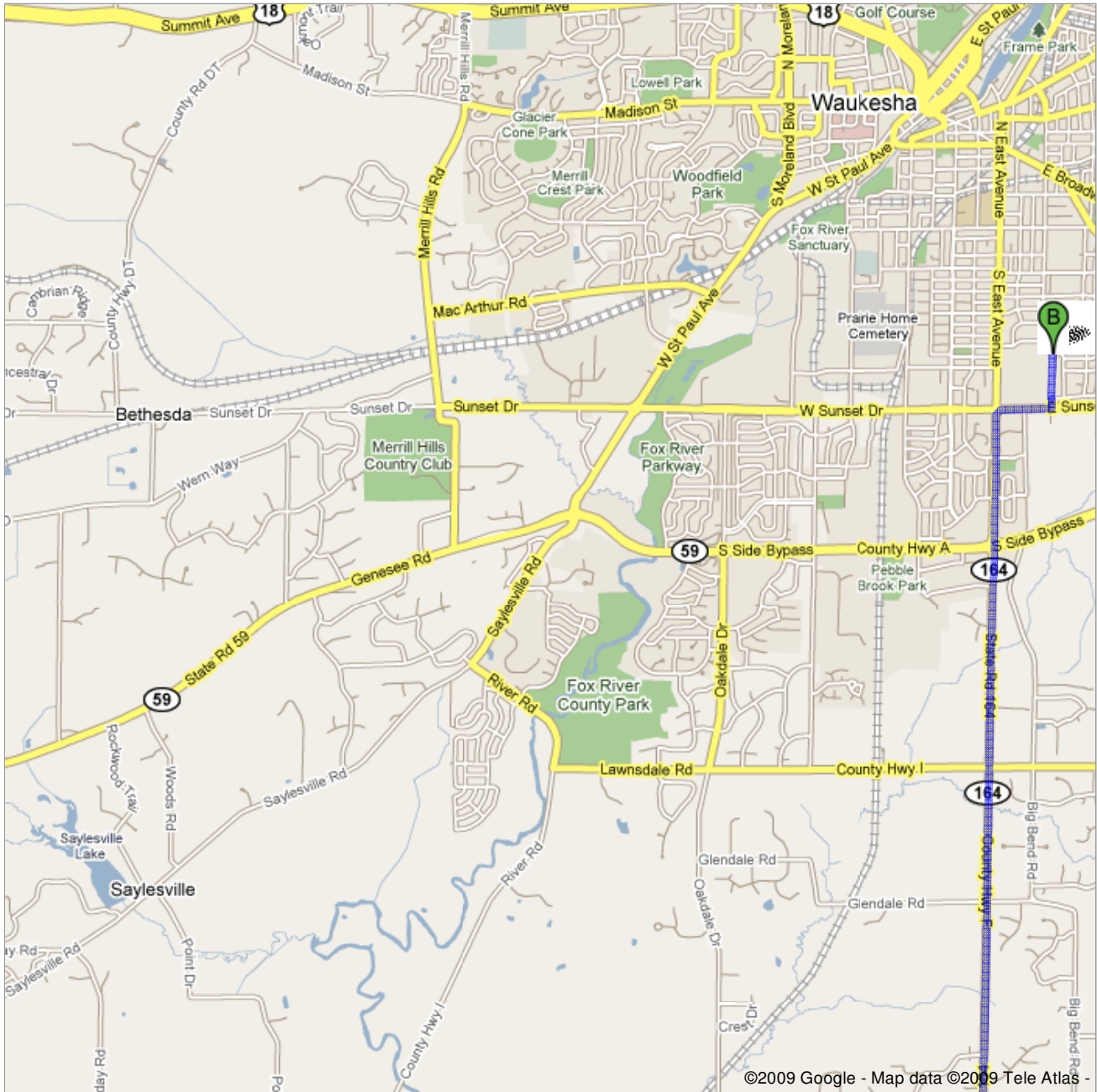





Directions to Tenny Ave  
60.7 mi – about 1 hour 18 mins











Save trees. Go green!


Download Google Maps on your phone at [google.com/gmm](http://google.com/gmm)



©2009 Google - Map data ©2009 Tele Atlas -

 Janesville, WI

	1. Head <b>east</b> on <b>W Court St</b> toward <b>Linn St</b> About 1 min	go 0.3 mi total 0.3 mi
	2. Turn <b>right</b> at <b>S Jackson St</b> About 1 min	go 0.4 mi total 0.7 mi
	3. Turn <b>left</b> at <b>W Racine St/US-14</b> About 8 mins	go 3.7 mi total 4.4 mi
	4. Turn <b>right</b> at <b>S US-14/WI-11</b> About 13 mins	go 11.2 mi total 15.6 mi
	5. Turn <b>right</b> at <b>US-14</b> About 5 mins	go 3.5 mi total 19.0 mi
	6. Turn <b>left</b> to merge onto <b>I-43 N</b> About 34 mins	go 35.2 mi total 54.2 mi
	7. Take exit <b>50</b> toward <b>Waukesha</b> About 1 min	go 0.3 mi total 54.5 mi
	8. Turn <b>left</b> at <b>State Rd 164/WI-164</b> About 11 mins	go 4.8 mi total 59.3 mi
	9. Continue on <b>S East Avenue</b> About 2 mins	go 0.7 mi total 60.0 mi
	10. Turn <b>right</b> at <b>E Sunset Dr</b> About 1 min	go 0.3 mi total 60.4 mi
	11. Turn <b>left</b> at <b>Tenny Ave</b> About 1 min	go 0.3 mi total 60.7 mi
	12. Turn <b>left</b> at <b>Wedgewood Dr</b>	go 46 ft total 60.7 mi

 Tenny Ave

These directions are for planning purposes only. You may find that construction projects, traffic, weather, or other events may cause conditions to differ from the map results, and you should plan your route accordingly. You must obey all signs or notices regarding your route.

Map data ©2009 , Tele Atlas